

**1,550mt** of food transported from Santo Domingo to Haiti for 42 organizations\*

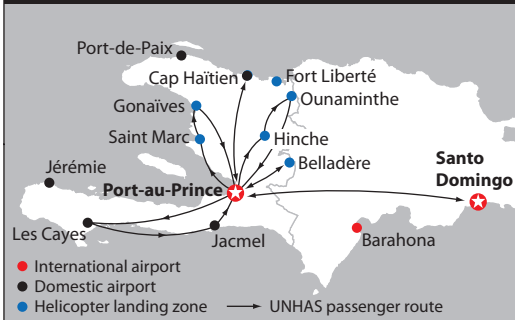
**8,000m<sup>3</sup>** of Non-Food Items transported from Santo Domingo to Haiti\*

**709mt** (3,864m<sup>3</sup>) of relief items delivered in Port-au-Prince and surrounding areas for 43 organizations\*

**926mt** of relief items moved out of Petit-Goave, Jacmel, Gonaïves and Cap Haïtien\*

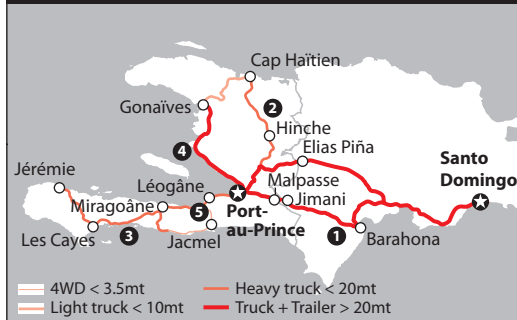
\*The overview of cargo represents humanitarian relief items transported by WFP and Handicap International / Atlas Logistique on behalf of the Logistics Cluster for the humanitarian community and not the total amount of humanitarian aid entering Haiti.

## Air - UNHAS\*\* Passenger Route

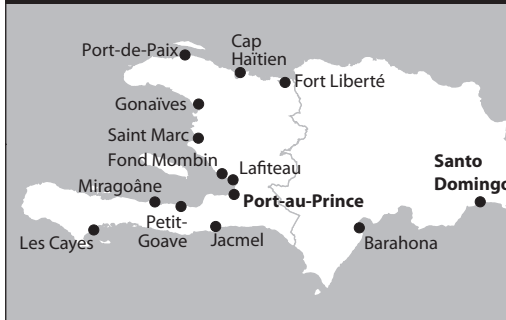


\*\*UN Humanitarian Air Service

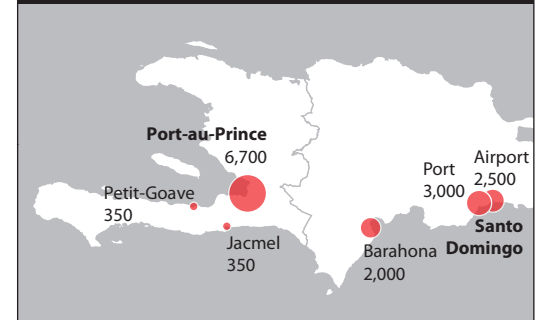
## Roads



## Ports



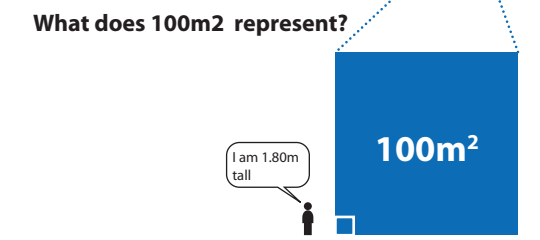

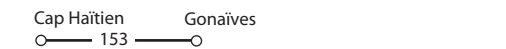
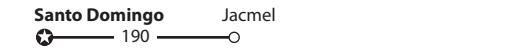
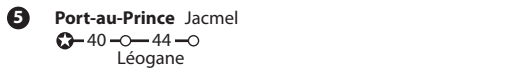
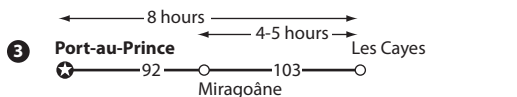
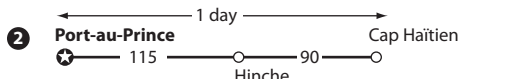
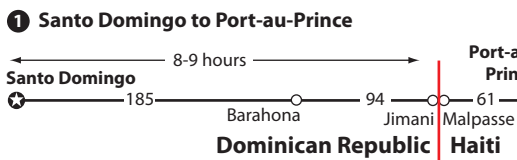
## Storage Capacity (m<sup>2</sup>)



**> 2,500** passengers from 180 different UN agencies, Governments and Media institutions used the UNHAS passenger transport services

UNHAS helicopters: Capacity  
 1 x Mi-8 AMT 2-4mt  
 2 x Mi-171

UNHAS cargo transport: Capacity  
 1 x DHC-4 Caribou 3mt  
 1 x Antonov-12 15mt



Reference source: <http://www.logcluster.org>  
 Basemap sources: UNCS, Logistics Cluster.  
 The boundaries and names shown and the designations used on this map do not imply official endorsement or acceptance by the United Nations.